

Gate Burton Energy Park

EN010131

Traffic Regulation Measures Plans
EN010131/APP/5.5 CR
Revision 5 (**Change Request Version**)
October 2023

Regulation 5(2)(o)
Infrastructure Planning (Applications: Prescribed Forms and Procedure) Regulations 2009

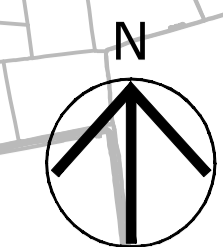
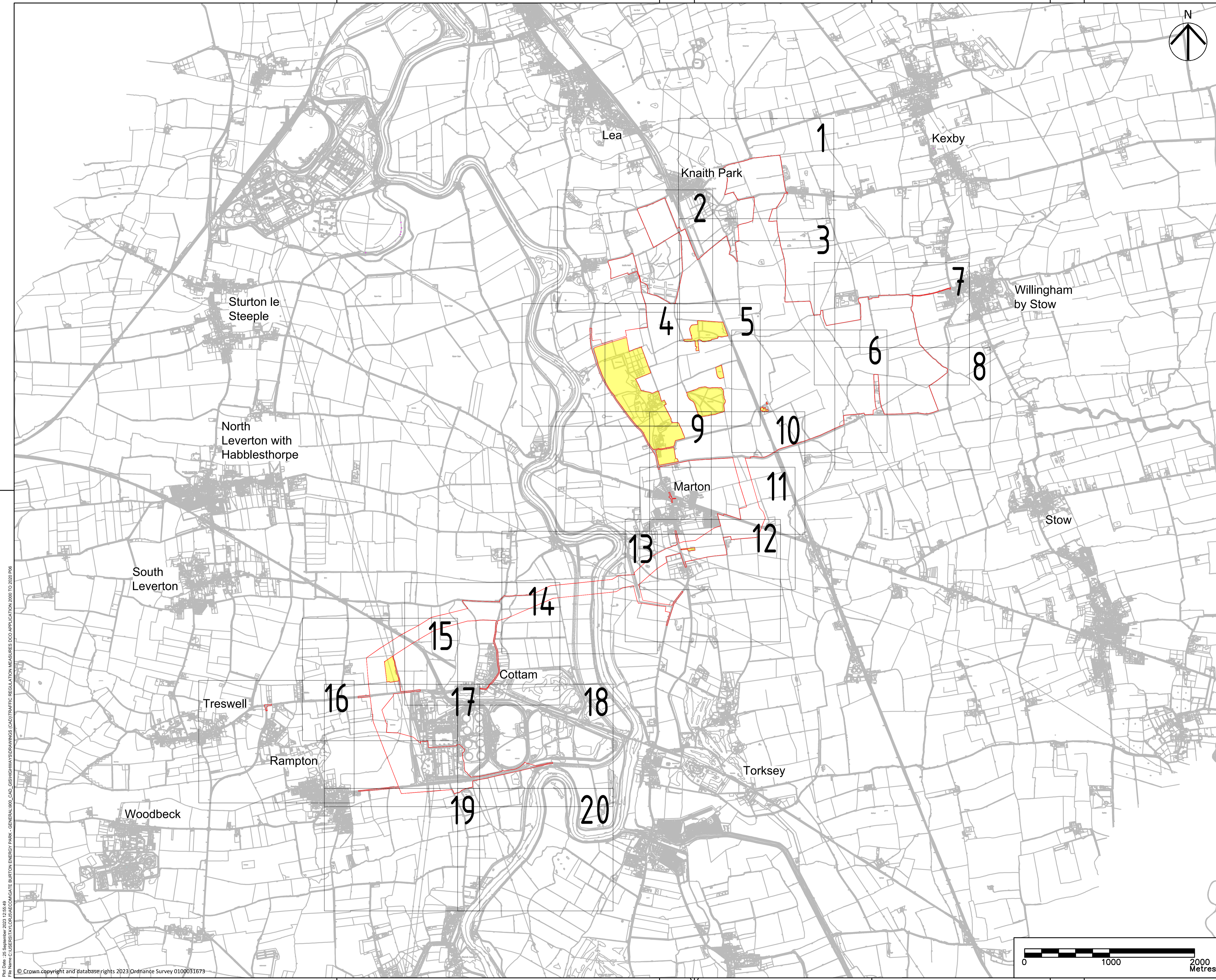
Gate Burton Energy Park Limited

Prepared for:
Gate Burton Energy Park Limited

Prepared by:
AECOM Limited

© 2023 AECOM Limited. All Rights Reserved.

This document has been prepared by AECOM Limited (“AECOM”) for sole use of our client (the “Client”) in accordance with generally accepted consultancy principles, the budget for fees and the terms of reference agreed between AECOM and the Client. Any information provided by third parties and referred to herein has not been checked or verified by AECOM, unless otherwise expressly stated in the document. No third party may rely upon this document without the prior and express written agreement of AECOM.



- NOTES
1. ALL DIMENSIONS IN METRES UNLESS STATED OTHERWISE.
 2. DO NOT SCALE FROM THIS DRAWING. USE ONLY PRINTED DIMENSIONS.
 3. THE PROPOSED WORKS SHOWN ARE ILLUSTRATIVE ONLY AND WILL BE SUBJECT TO CHANGE AS PART OF DETAILED DESIGN DEVELOPMENT. ANY CHANGES WILL BE LIMITED TO BEING WITHIN THE ORDER LIMITS AND ANY OTHER CONSTRAINTS INCLUDED IN THE DEVELOPMENT CONSENT ORDER.
 4. THE PROPOSED TRAFFIC REGULATION ORDERS AND TRAFFIC MANAGEMENT WORKS SHOWN ARE TO BE READ IN CONJUNCTION WITH SCHEDULE(S) 8 OF THE DEVELOPMENT CONSENT ORDER.

- LEGEND
- ORDER LIMITS
 - LAND NOT INCLUDED IN THE ORDER LIMITS

UPDATED TO INCLUDE NEW ORDER LIMITS	JT	IB	25/09/23	P06
UPDATED TO INCLUDE LAND NOT INCLUDED IN DCO ORDER LIMITS	MP	JH	26/07/23	P05
UPDATED TO REFLECT PLANNING INSPECTORATE COMMENTS	CW	IB	16/03/23	P04
UPDATED TO ADDRESS REVIEW COMMENTS	CW	IB	06/01/23	P03
SECOND ISSUE	CW	AW	16/12/22	P02
FIRST ISSUE	CW	AW	08/12/2022	P01

Revision Details			
By	Check	Date	Suffix

Purpose of issue

DCO APPLICATION



Project Title

GATE BURTON

Development Consent Order Drawing Number

EN010131/APP/5.5

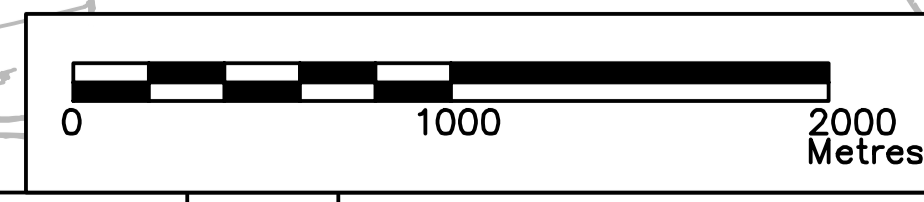
Drawing Title

TRAFFIC REGULATION MEASURES
REGULATION 5(2)(O)
KEY PLAN

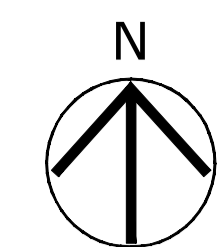
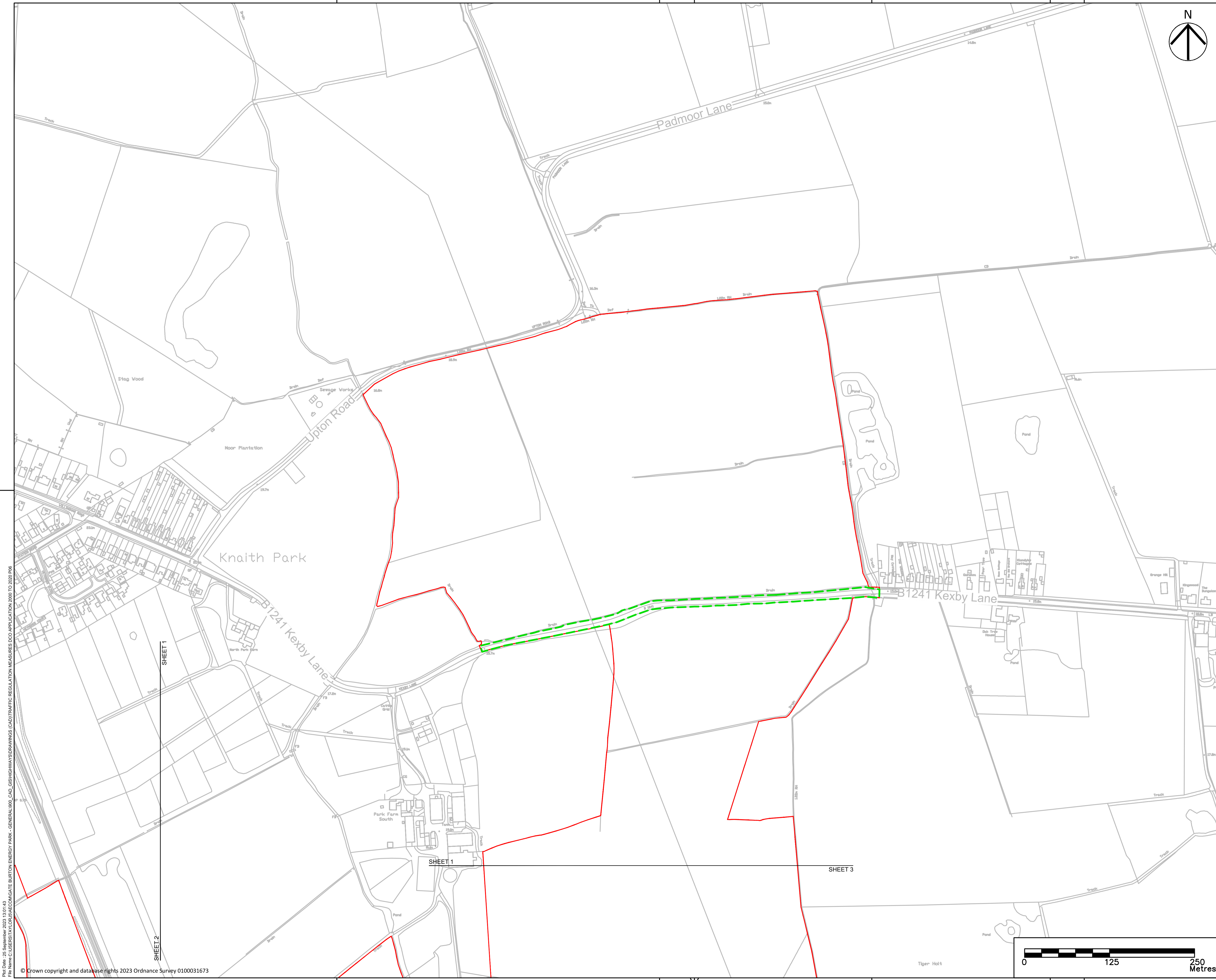
Designed	Drawn	Checked	Approved	Date
CW	JT	JH	IB	25/09/2023
Internal Project No.	Suitability			
60664324	D7			
Scale @ A1 1:20000				

THIS DOCUMENT HAS BEEN PREPARED PURSUANT TO AND SUBJECT TO THE TERMS OF AECOM'S APPOINTMENT BY ITS CLIENT. AECOM ACCEPTS NO LIABILITY FOR ANY USE OF THIS DOCUMENT OTHER THAN BY ITS ORIGINAL CLIENT OR FOLLOWING AECOM'S EXPRESS AGREEMENT TO SUCH USE, AND ONLY FOR THE PURPOSES FOR WHICH IT WAS PREPARED AND PROVIDED.

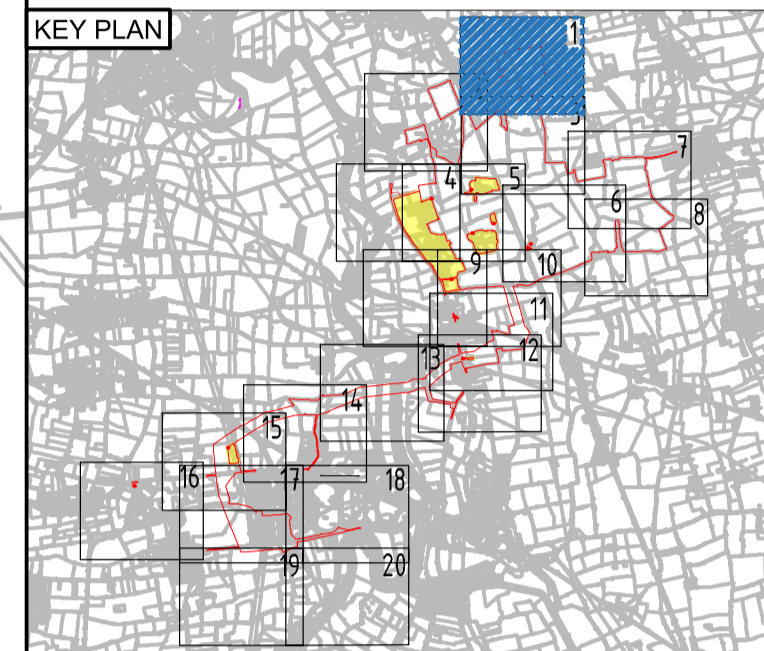
Drawing Number	Project Number	1 Originator	1 Volume	Rev
60664324	-ACM	-HGN-	-DR-CH-2000	P06
I Type I Role I Number				



File Date: 25 September 2023 12:55:49
 File Name: C:\DISK1\STAT\COMPOSITE\GATE BURTON ENERGY PARK - GENERAL\300_CAD_GIS\HIGHWAY\DRAWINGS\CAD\TRAFFIC REGULATION MEASURES DCO APPLICATION 2000 TO 2020.P06



- NOTES
1. ALL DIMENSIONS IN METRES UNLESS STATED OTHERWISE.
 2. DO NOT SCALE FROM THIS DRAWING. USE ONLY PRINTED DIMENSIONS.
 3. THE PROPOSED WORKS SHOWN ARE ILLUSTRATIVE ONLY AND WILL BE SUBJECT TO CHANGE AS PART OF DETAILED DESIGN DEVELOPMENT. ANY CHANGES WILL BE LIMITED TO BEING WITHIN THE ORDER LIMITS AND ANY OTHER CONSTRAINTS INCLUDED IN THE DEVELOPMENT CONSENT ORDER.
 4. THE PROPOSED TRAFFIC REGULATION ORDERS AND TRAFFIC MANAGEMENT WORKS SHOWN ARE TO BE READ IN CONJUNCTION WITH SCHEDULE(S) 8 OF THE DEVELOPMENT CONSENT ORDER.
 5. WHERE ANY TEMPORARY TRAFFIC MANAGEMENT WORKS ASSOCIATED WITH THE CONSTRUCTION OF THE SCHEME EXTEND OUTSIDE OF THE ORDER LIMITS PRESENTED AND THOSE AREAS DEFINED IN SCHEDULE 8 OF THE DEVELOPMENT CONSENT ORDER, A SEPARATE AGREEMENT WOULD NEED TO BE SOUGHT WITH THE RELEVANT LOCAL AUTHORITY.



- LEGEND
- ORDER LIMITS
 - LAND NOT INCLUDED IN THE ORDER LIMITS
 - TEMPORARY TRAFFIC SIGNAL AND BANKSMAN CONTROL AREA

UPDATED TO INCLUDE NEW ORDER LIMITS	JT	IB	25/09/23	P06
UPDATED TO INCLUDE LAND NOT INCLUDED IN DCO ORDER LIMITS	MP	JH	26/07/23	P05
UPDATED TO REFLECT PLANNING INSPECTORATE COMMENTS	CW	IB	16/03/23	P04
UPDATED TO ADDRESS REVIEW COMMENTS	CW	IB	06/01/23	P03
SECOND ISSUE	CW	AW	16/12/22	P02
FIRST ISSUE	CW	AW	08/12/22	P01

Purpose of issue

DCO APPLICATION



Project Title

GATE BURTON

Development Consent Order Drawing Number

EN010131/APP/5.5

Drawing Title

TRAFFIC REGULATION MEASURES PLANS REGULATION 5(2)(O) SHEET 1 OF 20

Designed	Drawn	Checked	Approved	Date
CW	JT	JH	IB	25/09/23
Internal Project No.	Suitability			
60664324	D7			

Scale @ A1
1:2500

THIS DOCUMENT HAS BEEN PREPARED PURSUANT TO AND SUBJECT TO THE TERMS OF AECOM'S APPOINTMENT BY ITS CLIENT. AECOM ACCEPTS NO LIABILITY FOR ANY USE OF THIS DOCUMENT OTHER THAN BY ITS ORIGINAL CLIENT OR FOLLOWING AECOM'S EXPRESS AGREEMENT TO SUCH USE, AND ONLY FOR THE PURPOSES FOR WHICH IT WAS PREPARED AND PROVIDED.

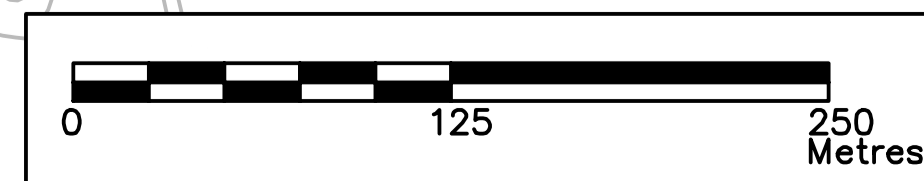
Drawing Number	1 Originator	1 Volume	Rev
60664324	-ACM	-HGN-	P06
		-DR-CH-2001	
	I Type	I Number	

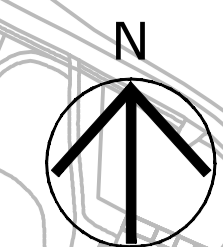
File Name: C:\Users\jtdavis\OneDrive\Documents\GATE BURTON ENERGY PARK - GENERAL\300_CAD_DRAWINGS\DRAWINGS\CAD\TRAFFIC REGULATION MEASURES DCO APPLICATION 2000 TO 2020 P06
 Plot Date: 25 September 2023 13:01:43
 © Crown copyright and database rights 2023 Ordnance Survey 0100031673

SHEET 1

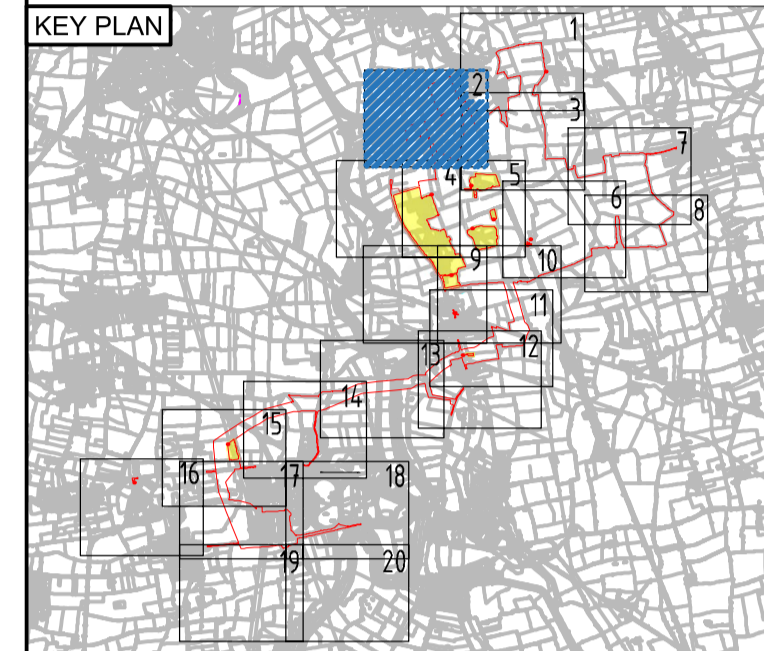
SHEET 1

SHEET 3





- NOTES
1. ALL DIMENSIONS IN METRES UNLESS STATED OTHERWISE.
 2. DO NOT SCALE FROM THIS DRAWING. USE ONLY PRINTED DIMENSIONS.
 3. THE PROPOSED WORKS SHOWN ARE ILLUSTRATIVE ONLY AND WILL BE SUBJECT TO CHANGE AS PART OF DETAILED DESIGN DEVELOPMENT. ANY CHANGES WILL BE LIMITED TO BEING WITHIN THE ORDER LIMITS AND ANY OTHER CONSTRAINTS INCLUDED IN THE DEVELOPMENT CONSENT ORDER.
 4. THE PROPOSED TRAFFIC REGULATION ORDERS AND TRAFFIC MANAGEMENT WORKS SHOWN ARE TO BE READ IN CONJUNCTION WITH SCHEDULE(S) 8 OF THE DEVELOPMENT CONSENT ORDER.
 5. WHERE ANY TEMPORARY TRAFFIC MANAGEMENT WORKS ASSOCIATED WITH THE CONSTRUCTION OF THE SCHEME EXTEND OUTSIDE OF THE ORDER LIMITS PRESENTED AND THOSE AREAS DEFINED IN SCHEDULE 8 OF THE DEVELOPMENT CONSENT ORDER, A SEPARATE AGREEMENT WOULD NEED TO BE SOUGHT WITH THE RELEVANT LOCAL AUTHORITY.



- LEGEND
- ORDER LIMITS (Red line)
 - LAND NOT INCLUDED IN THE ORDER LIMITS (Yellow area)
 - TEMPORARY TRAFFIC SIGNAL AND BANKSMAN CONTROL AREA (Green dashed line)

UPDATED TO INCLUDE NEW ORDER LIMITS	JT	IB	25/09/23	P06
UPDATED TO INCLUDE LAND NOT INCLUDED IN DCO ORDER LIMITS	MP	JH	26/06/23	P05
UPDATED TO REFLECT PLANNING INSPECTORATE COMMENTS	CW	IB	16/03/23	P04
UPDATED TO ADDRESS REVIEW COMMENTS	CW	IB	06/01/23	P03
SECOND ISSUE	CW	AW	16/12/22	P02
FIRST ISSUE	CW	AW	08/12/22	P01
Revision Details	By	Check	Date	Suffix

Purpose of issue
DCO APPLICATION



Project Title
GATE BURTON

Development Consent Order Drawing Number
EN010131/APP/5.5

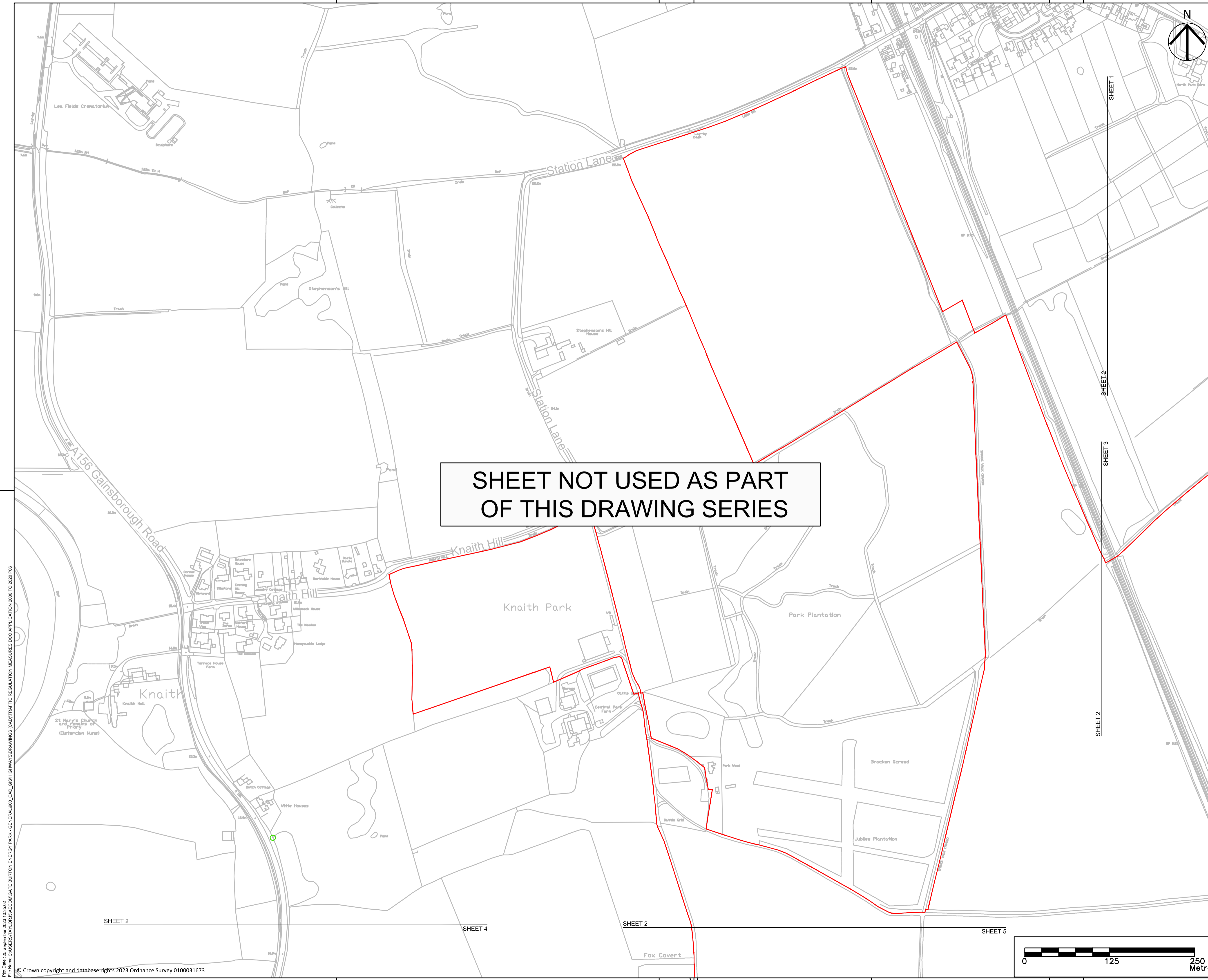
Drawing Title
TRAFFIC REGULATION MEASURES PLANS REGULATION 5(2)(O) SHEET 2 OF 20

Designed	DW	Checked	Approved	Date
CW	JT	JH	IB	25/09/2023
Internal Project No.	Suitability			
60664324	D7			
Scale @ A1 1:2500				

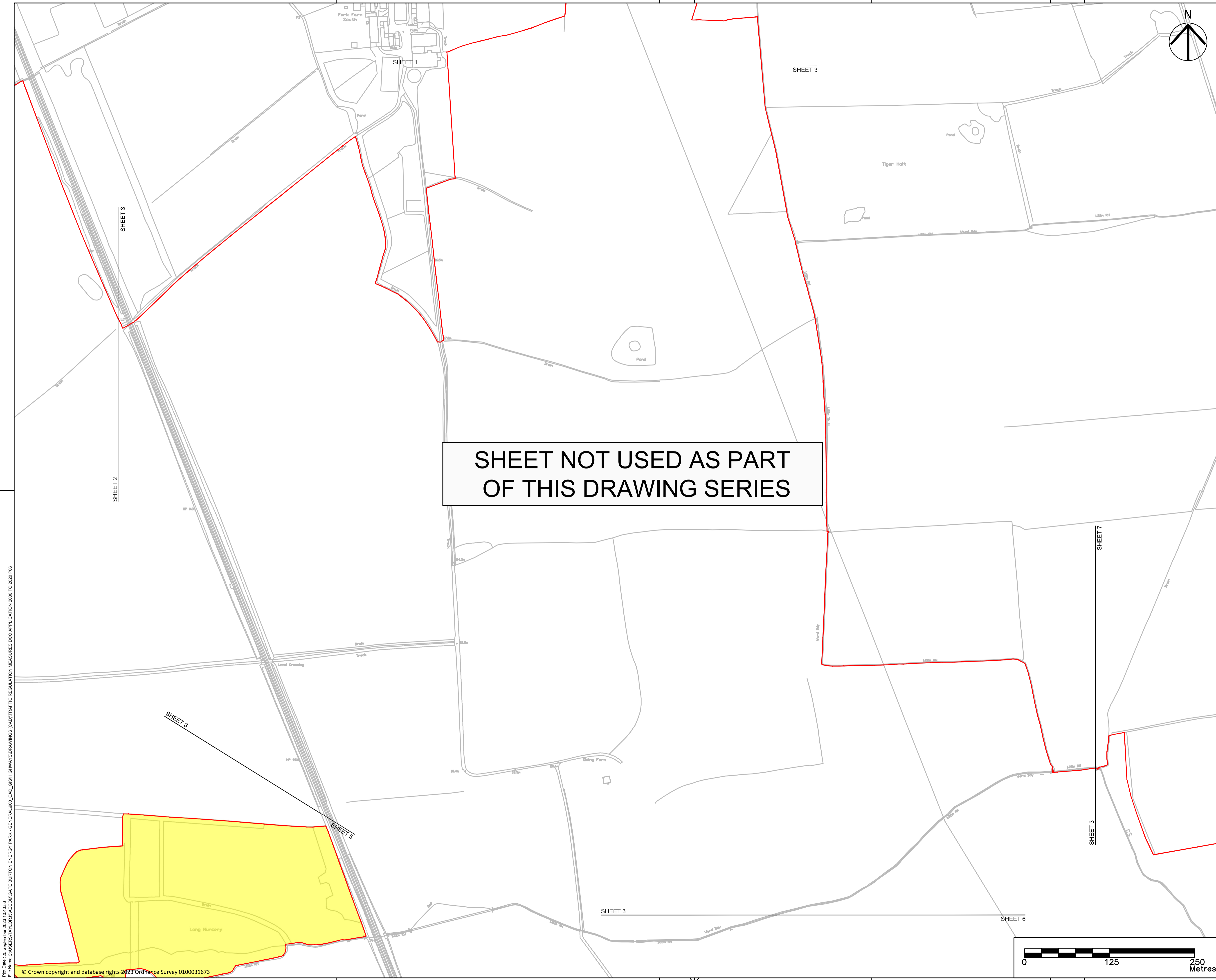
THIS DOCUMENT HAS BEEN PREPARED PURSUANT TO AND SUBJECT TO THE TERMS OF AECOM'S APPOINTMENT BY ITS CLIENT. AECOM ACCEPTS NO LIABILITY FOR ANY USE OF THIS DOCUMENT OTHER THAN BY ITS ORIGINAL CLIENT OR FOLLOWING AECOM'S EXPRESS AGREEMENT TO SUCH USE, AND ONLY FOR THE PURPOSES FOR WHICH IT WAS PREPARED AND PROVIDED.

Drawing Number	1 Originator	1 Volume	Rev
60664324	-ACM	-HGN-	P06
DR-CH-2002		I Type I Role I Number	

SHEET NOT USED AS PART OF THIS DRAWING SERIES

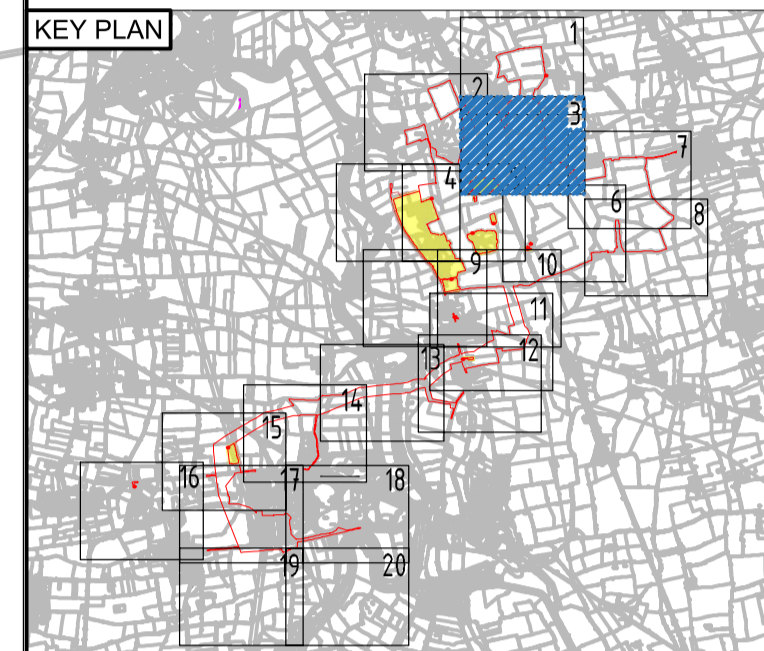


File Date: 25 September 2023 10:35:02
 File Name: C:\OSR\STAT\DCO\REG\GATE BURTON ENERGY PARK - GENERAL\300_CAD_GIS\HIGHWAY\DRAWINGS\CAD\TRAFFIC REGULATION MEASURES DCO APPLICATION 2000 TO 2020.PKG
 © Crown copyright and database rights 2023 Ordnance Survey 0100031673



SHEET NOT USED AS PART OF THIS DRAWING SERIES

- NOTES**
1. ALL DIMENSIONS IN METRES UNLESS STATED OTHERWISE.
 2. DO NOT SCALE FROM THIS DRAWING. USE ONLY PRINTED DIMENSIONS.
 3. THE PROPOSED WORKS SHOWN ARE ILLUSTRATIVE ONLY AND WILL BE SUBJECT TO CHANGE AS PART OF DETAILED DESIGN DEVELOPMENT. ANY CHANGES WILL BE LIMITED TO BEING WITHIN THE ORDER LIMITS AND ANY OTHER CONSTRAINTS INCLUDED IN THE DEVELOPMENT CONSENT ORDER.
 4. THE PROPOSED TRAFFIC REGULATION ORDERS AND TRAFFIC MANAGEMENT WORKS SHOWN ARE TO BE READ IN CONJUNCTION WITH SCHEDULE(S) 8 OF THE DEVELOPMENT CONSENT ORDER.
 5. WHERE ANY TEMPORARY TRAFFIC MANAGEMENT WORKS ASSOCIATED WITH THE CONSTRUCTION OF THE SCHEME EXTEND OUTSIDE OF THE ORDER LIMITS PRESENTED AND THOSE AREAS DEFINED IN SCHEDULE 8 OF THE DEVELOPMENT CONSENT ORDER, A SEPARATE AGREEMENT WOULD NEED TO BE SOUGHT WITH THE RELEVANT LOCAL AUTHORITY.



- LEGEND**
- ORDER LIMITS
 - LAND NOT INCLUDED IN THE ORDER LIMITS
 - - - TEMPORARY TRAFFIC SIGNAL AND BANKSMAN CONTROL AREA

Revision Details	By	Check	Date	Suffix
UPDATED TO INCLUDE NEW ORDER LIMITS	JT	IB	25/09/23	P06
UPDATED TO INCLUDE LAND NOT INCLUDED IN DCO ORDER LIMITS	MP	JH	26/07/23	P05
UPDATED TO REFLECT PLANNING INSPECTORATE COMMENTS	CW	IB	16/03/23	P04
UPDATED TO ADDRESS REVIEW COMMENTS	CW	IB	06/01/23	P03
SECOND ISSUE	CW	AW	16/12/22	P02
FIRST ISSUE	CW	AW	08/12/22	P01

Purpose of issue
DCO APPLICATION



Project Title
GATE BURTON

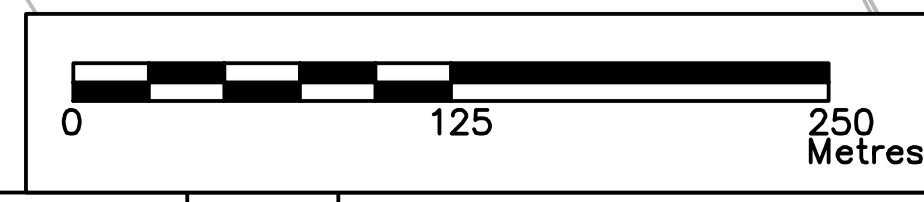
Development Consent Order Drawing Number
EN010131/APP/5.5

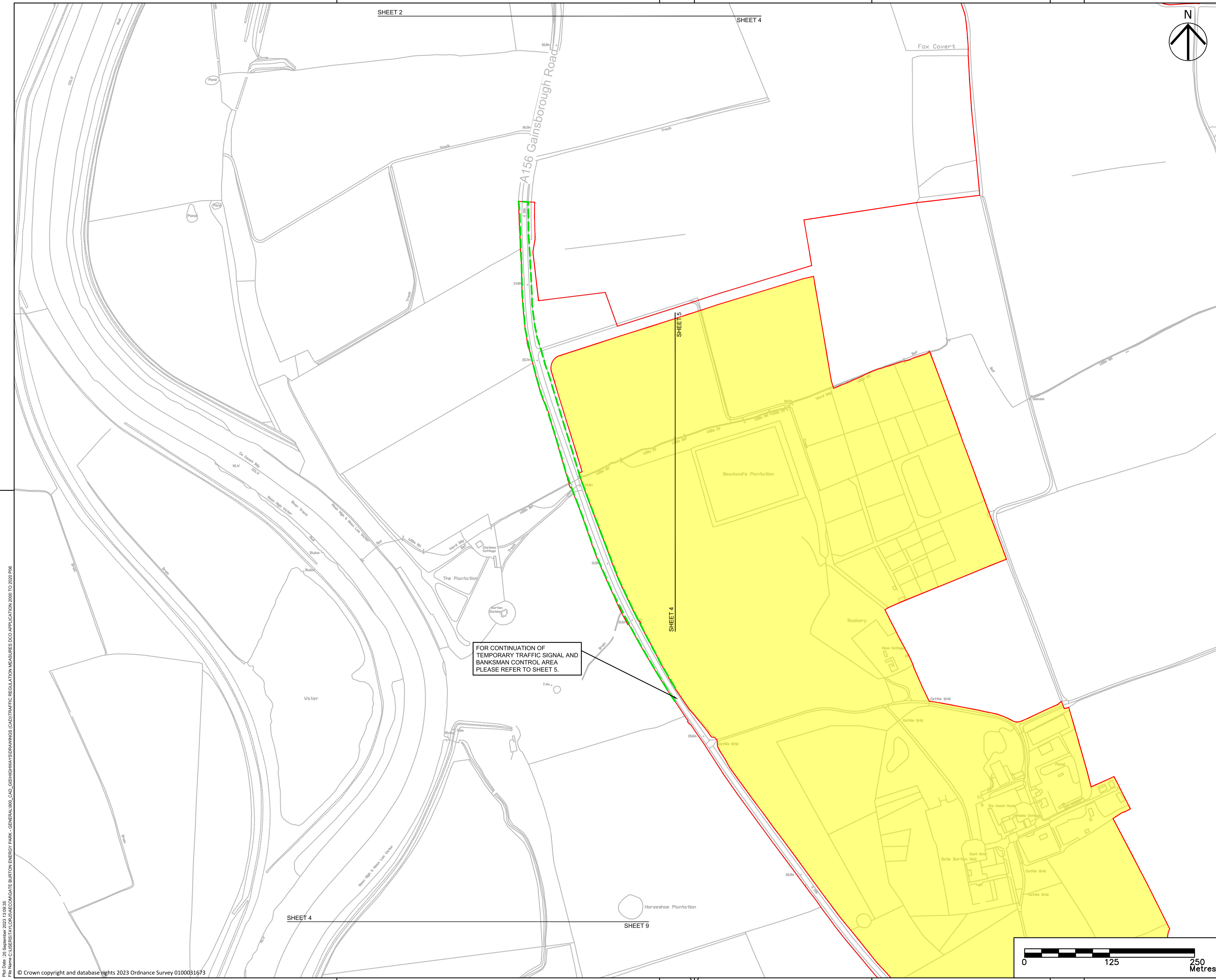
Drawing Title
TRAFFIC REGULATION MEASURES REGULATION 5(2)(O) SHEET 3 OF 20

Designed CW	Drawn JT	Checked JH	Approved IB	Date 25/09/2023
Internal Project No. 60664324			Suitability D7	
Scale @ A1 1:2500				

THIS DOCUMENT HAS BEEN PREPARED PURSUANT TO AND SUBJECT TO THE TERMS OF AECOM'S APPOINTMENT BY ITS CLIENT. AECOM ACCEPTS NO LIABILITY FOR ANY USE OF THIS DOCUMENT OTHER THAN BY ITS ORIGINAL CLIENT OR FOLLOWING AECOM'S EXPRESS AGREEMENT TO SUCH USE, AND ONLY FOR THE PURPOSES FOR WHICH IT WAS PREPARED AND PROVIDED.

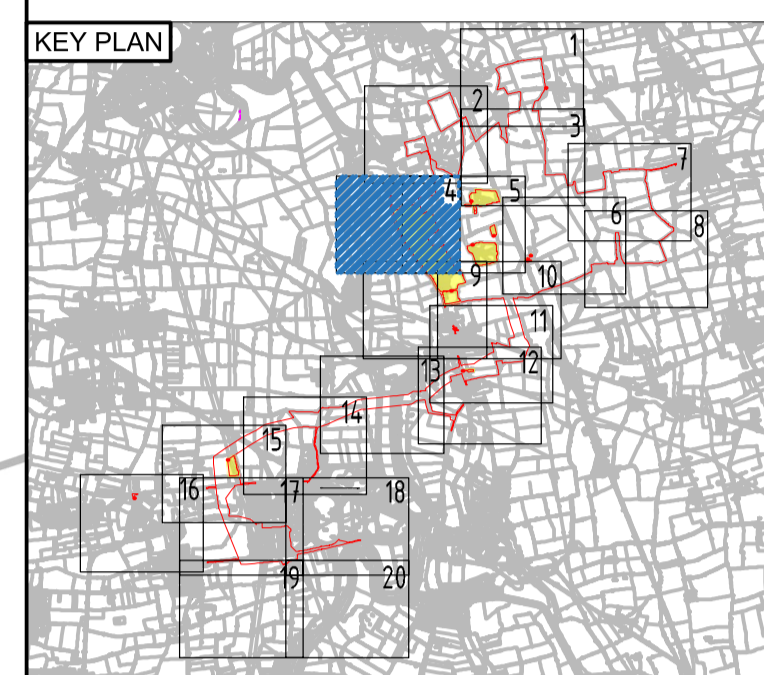
Drawing Number 60664324	1 Originator -ACM	1 Volume -HGN-	Rev P06
DR-CH-2003			I Type I Role I Number





FOR CONTINUATION OF
TEMPORARY TRAFFIC SIGNAL AND
BANKSMAN CONTROL AREA
PLEASE REFER TO SHEET 5.

- NOTES
1. ALL DIMENSIONS IN METRES UNLESS STATED OTHERWISE.
 2. DO NOT SCALE FROM THIS DRAWING. USE ONLY PRINTED DIMENSIONS.
 3. THE PROPOSED WORKS SHOWN ARE ILLUSTRATIVE ONLY AND WILL BE SUBJECT TO CHANGE AS PART OF DETAILED DESIGN DEVELOPMENT. ANY CHANGES WILL BE LIMITED TO BEING WITHIN THE ORDER LIMITS AND ANY OTHER CONSTRAINTS INCLUDED IN THE DEVELOPMENT CONSENT ORDER.
 4. THE PROPOSED TRAFFIC REGULATION ORDERS AND TRAFFIC MANAGEMENT WORKS SHOWN ARE TO BE READ IN CONJUNCTION WITH SCHEDULE(S) 8 OF THE DEVELOPMENT CONSENT ORDER.
 5. WHERE ANY TEMPORARY TRAFFIC MANAGEMENT WORKS ASSOCIATED WITH THE CONSTRUCTION OF THE SCHEME EXTEND OUTSIDE OF THE ORDER LIMITS PRESENTED AND THOSE AREAS DEFINED IN SCHEDULE 8 OF THE DEVELOPMENT CONSENT ORDER, A SEPARATE AGREEMENT WOULD NEED TO BE SOUGHT WITH THE RELEVANT LOCAL AUTHORITY.



- LEGEND
- ORDER LIMITS
 - LAND NOT INCLUDED IN THE ORDER LIMITS
 - TEMPORARY TRAFFIC SIGNAL AND BANKSMAN CONTROL AREA

Revision Details	By	Check	Date	Suffix
UPDATED TO INCLUDE NEW ORDER LIMITS	JT	IB	25/09/23	P06
UPDATED TO INCLUDE LAND NOT INCLUDED IN DCO ORDER LIMITS	MP	JH	26/07/23	P05
UPDATED TO REFLECT PLANNING INSPECTORATE COMMENTS	CW	IB	16/03/23	P04
UPDATED TO ADDRESS REVIEW COMMENTS	CW	IB	06/01/23	P03
SECOND ISSUE	CW	AW	16/12/22	P02
FIRST ISSUE	CW	AW	08/12/22	P01

Purpose of issue
DCO APPLICATION



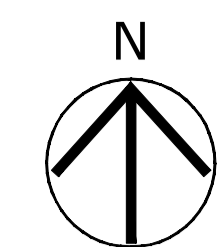
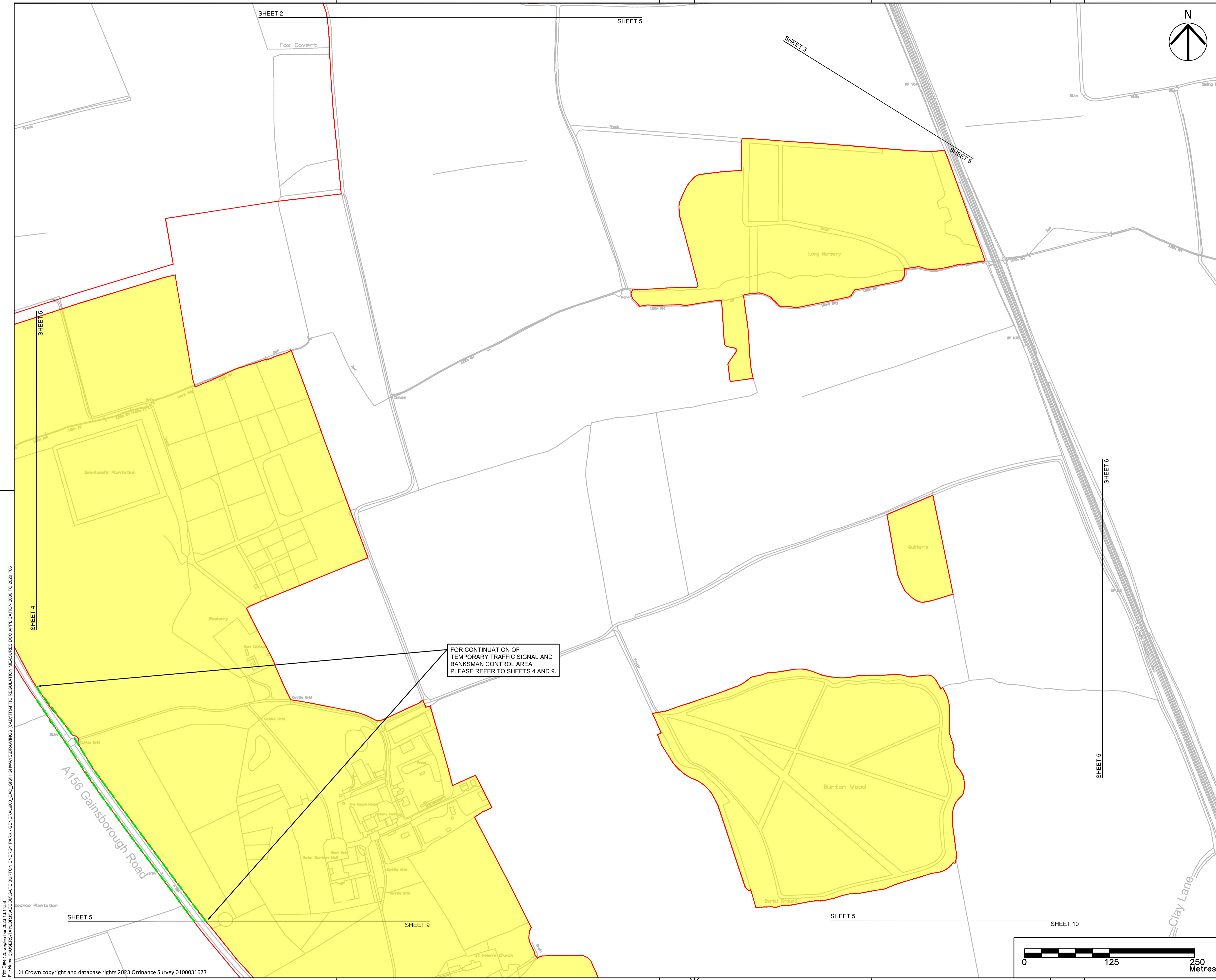
Project Title
GATE BURTON
Development Consent Order Drawing Number
EN010131/APP/5.5

Drawing Title
TRAFFIC REGULATION MEASURES PLANS REGULATION 5(2)(O) SHEET 4 OF 20

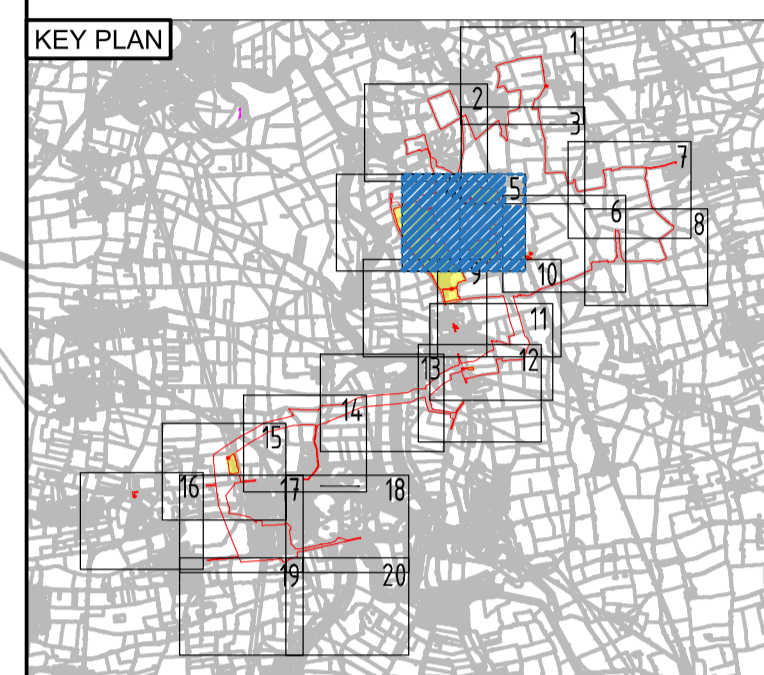
Designed	Drawn	Checked	Approved	Date
CW	JT	JH	IB	25/09/2023
Internal Project No. 60664324			Suitability D7	
Scale @ A1 1:2500				

THIS DOCUMENT HAS BEEN PREPARED PURSUANT TO AND SUBJECT TO THE TERMS OF AECOM'S APPOINTMENT BY ITS CLIENT. AECOM ACCEPTS NO LIABILITY FOR ANY USE OF THIS DOCUMENT OTHER THAN BY ITS ORIGINAL CLIENT OR FOLLOWING AECOM'S EXPRESS AGREEMENT TO SUCH USE, AND ONLY FOR THE PURPOSES FOR WHICH IT WAS PREPARED AND PROVIDED.

Drawing Number	Project Number	1 Originator	1 Volume	Rev
60664324	-ACM	-HGN-	-DR-CH-2004	P06
		I Type I Role I Number		



- NOTES
1. ALL DIMENSIONS IN METRES UNLESS STATED OTHERWISE.
 2. DO NOT SCALE FROM THIS DRAWING. USE ONLY PRINTED DIMENSIONS.
 3. THE PROPOSED WORKS SHOWN ARE ILLUSTRATIVE ONLY AND WILL BE SUBJECT TO CHANGE AS PART OF DETAILED DESIGN DEVELOPMENT. ANY CHANGES WILL BE LIMITED TO BEING WITHIN THE ORDER LIMITS AND ANY OTHER CONSTRAINTS INCLUDED IN THE DEVELOPMENT CONSENT ORDER.
 4. THE PROPOSED TRAFFIC REGULATION ORDERS AND TRAFFIC MANAGEMENT WORKS SHOWN ARE TO BE READ IN CONJUNCTION WITH SCHEDULE(S) 8 OF THE DEVELOPMENT CONSENT ORDER.
 5. WHERE ANY TEMPORARY TRAFFIC MANAGEMENT WORKS ASSOCIATED WITH THE CONSTRUCTION OF THE SCHEME EXTEND OUTSIDE OF THE ORDER LIMITS PRESENTED AND THOSE AREAS DEFINED IN SCHEDULE 8 OF THE DEVELOPMENT CONSENT ORDER, A SEPARATE AGREEMENT WOULD NEED TO BE SOUGHT WITH THE RELEVANT LOCAL AUTHORITY.



- LEGEND
- ORDER LIMITS (Red line)
 - LAND NOT INCLUDED IN THE ORDER LIMITS (Yellow fill)
 - TEMPORARY TRAFFIC SIGNAL AND BANKSMAN CONTROL AREA (Green dashed line)

UPDATED TO INCLUDE NEW ORDER LIMITS	JT	IB	25/09/23	P06
UPDATED TO INCLUDE LAND NOT INCLUDED IN DCO ORDER LIMITS	MP	JH	26/07/23	P05
UPDATED TO REFLECT PLANNING INSPECTORATE COMMENTS	CW	IB	16/03/23	P04
UPDATED TO ADDRESS REVIEW COMMENTS	CW	IB	06/01/23	P03
SECOND ISSUE	CW	AW	16/12/22	P02
FIRST ISSUE	CW	AW	08/12/22	P01
Revision Details	By	Check	Date	Suffix

Purpose of issue
DCO APPLICATION



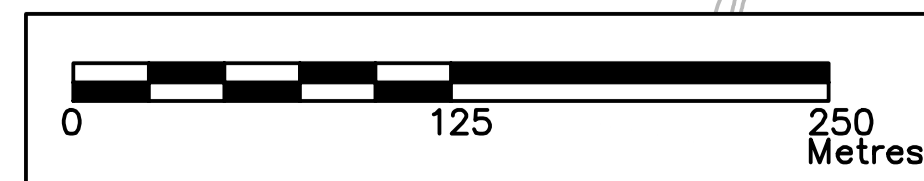
Project Title
GATE BURTON

Development Consent Order Drawing Number
EN010131/APP/5.5

Drawing Title
TRAFFIC REGULATION MEASURES PLANS REGULATION 5(2)(O) SHEET 5 OF 20

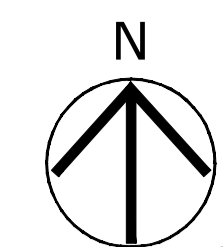
Designed	Drawn	Checked	Approved	Date
CW	JT	JH	IB	25/09/2023
Internal Project No.	Suitability			
60664324	D7			
Scale @ A1 1:2500				
THIS DOCUMENT HAS BEEN PREPARED PURSUANT TO AND SUBJECT TO THE TERMS OF AECOM'S APPOINTMENT BY ITS CLIENT. AECOM ACCEPTS NO LIABILITY FOR ANY USE OF THIS DOCUMENT OTHER THAN BY ITS ORIGINAL CLIENT OR FOLLOWING AECOM'S EXPRESS AGREEMENT TO SUCH USE, AND ONLY FOR THE PURPOSES FOR WHICH IT WAS PREPARED AND PROVIDED.				
Drawing Number	1 Originator	1 Volume	Rev	
60664324	-ACM	-HGN-	P06	
		-DR-CH-2005		
		1 Type 1 Role 1 Number		

File Date: 25 September 2023 13:14:58
 File Name: C:\USERS\JAT\Documents\GATE BURTON ENERGY PARK - GENERAL\300_CAD_GIS\HIGHWAY\DRAWINGS\CAD\TRAFFIC REGULATION\MEASURES DCO APPLICATION 2000 TO 2020.P06

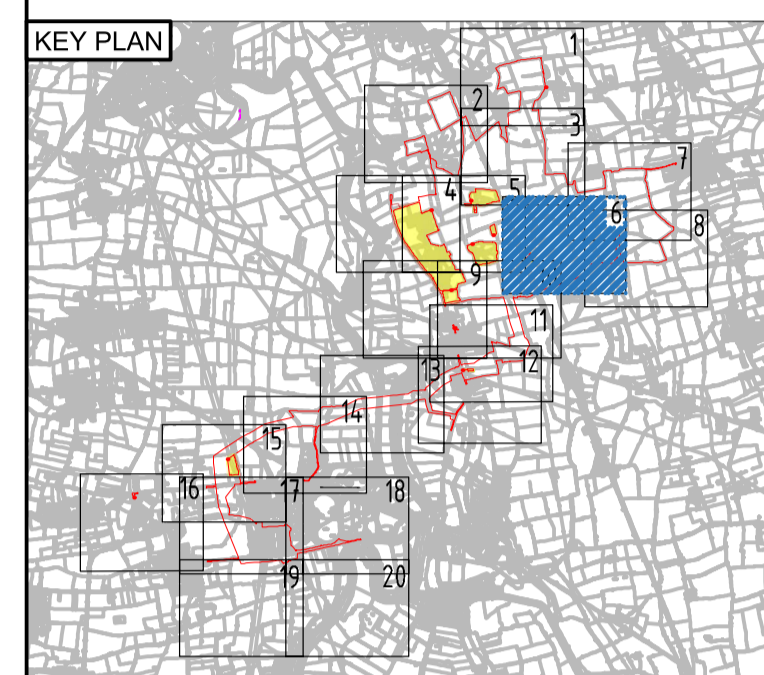




SHEET NOT USED AS PART OF THIS DRAWING SERIES



- NOTES
1. ALL DIMENSIONS IN METRES UNLESS STATED OTHERWISE.
 2. DO NOT SCALE FROM THIS DRAWING. USE ONLY PRINTED DIMENSIONS.
 3. THE PROPOSED WORKS SHOWN ARE ILLUSTRATIVE ONLY AND WILL BE SUBJECT TO CHANGE AS PART OF DETAILED DESIGN DEVELOPMENT. ANY CHANGES WILL BE LIMITED TO BEING WITHIN THE ORDER LIMITS AND ANY OTHER CONSTRAINTS INCLUDED IN THE DEVELOPMENT CONSENT ORDER.
 4. THE PROPOSED TRAFFIC REGULATION ORDERS AND TRAFFIC MANAGEMENT WORKS SHOWN ARE TO BE READ IN CONJUNCTION WITH SCHEDULE(S) 8 OF THE DEVELOPMENT CONSENT ORDER.
 5. WHERE ANY TEMPORARY TRAFFIC MANAGEMENT WORKS ASSOCIATED WITH THE CONSTRUCTION OF THE SCHEME EXTEND OUTSIDE OF THE ORDER LIMITS PRESENTED AND THOSE AREAS DEFINED IN SCHEDULE 8 OF THE DEVELOPMENT CONSENT ORDER, A SEPARATE AGREEMENT WOULD NEED TO BE SOUGHT WITH THE RELEVANT LOCAL AUTHORITY.



- LEGEND
- ORDER LIMITS
 - LAND NOT INCLUDED IN THE ORDER LIMITS
 - TEMPORARY TRAFFIC SIGNAL AND BANKSMAN CONTROL AREA

UPDATED TO INCLUDE NEW ORDER LIMITS	JT	IB	25/09/23	P06
UPDATED TO INCLUDE LAND NOT INCLUDED IN DCO ORDER LIMIT	MP	JH	26/07/23	P05
UPDATED TO REFLECT PLANNING INSPECTORATE COMMENTS	CW	IB	16/03/23	P04
UPDATED TO ADDRESS REVIEW COMMENTS	CW	IB	06/01/23	P03
SECOND ISSUE	CW	AW	16/12/22	P02
FIRST ISSUE	CW	AW	08/12/22	P01
Revision Details	By	Check	Date	Suffix

Purpose of issue
DCO APPLICATION

AECOM

Project Title
GATE BURTON

Development Consent Order Drawing Number
EN010131/APP/5.5

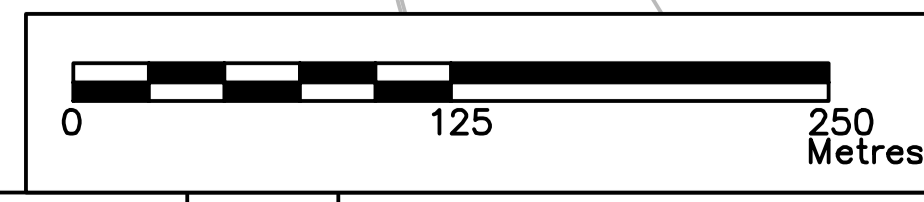
Drawing Title
TRAFFIC REGULATION MEASURES PLANS REGULATION 5(2)(O) SHEET 6 OF 20

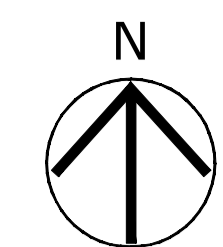
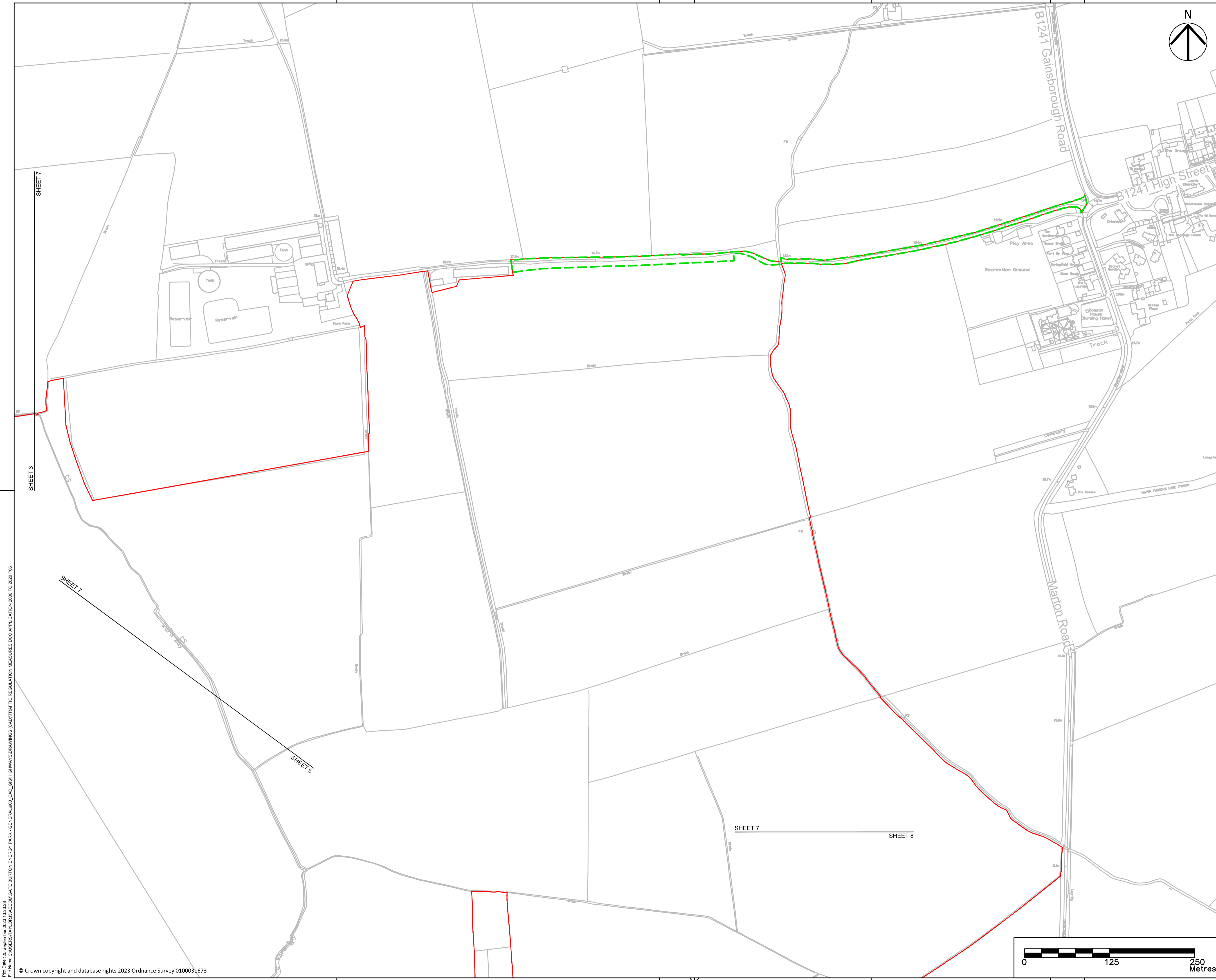
Designed	Drawn	Checked	Approved	Date
CW	JT	JH	IB	25/09/2023
Internal Project No.	Suitability			
60664324	D7			
Scale @ A1 1:2500				

THIS DOCUMENT HAS BEEN PREPARED PURSUANT TO AND SUBJECT TO THE TERMS OF AECOM'S APPOINTMENT BY ITS CLIENT. AECOM ACCEPTS NO LIABILITY FOR ANY USE OF THIS DOCUMENT OTHER THAN BY ITS ORIGINAL CLIENT OR FOLLOWING AECOM'S EXPRESS AGREEMENT TO SUCH USE, AND ONLY FOR THE PURPOSES FOR WHICH IT WAS PREPARED AND PROVIDED.

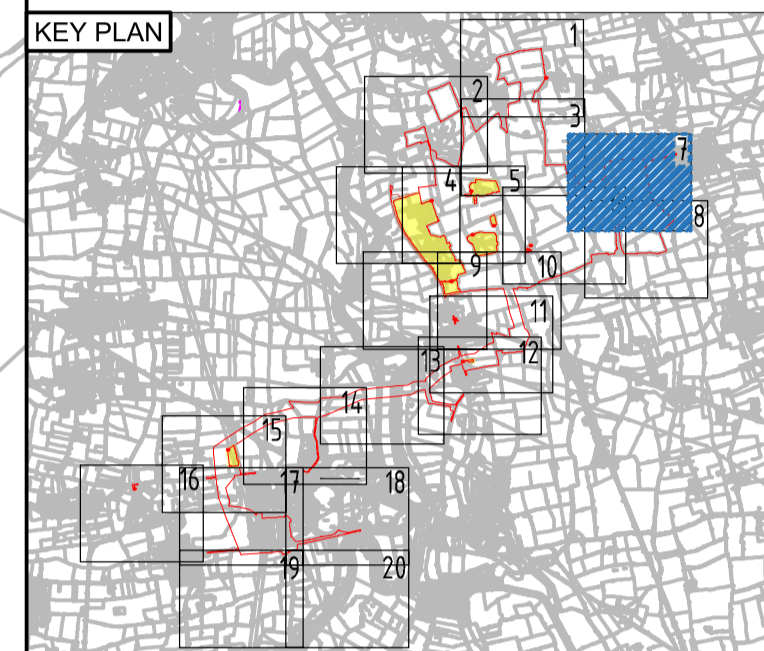
Drawing Number	1 Originator	1 Volume	Rev
60664324	-ACM	-HGN-	P06
Project Number		DR-CH-2006	
I Type		I Role	

File Date: 25 September 2023 13:18:11
File Name: C:\USERS\TAT\AECOM\GATE BURTON ENERGY PARK - GENERAL\USD_CAD_GRENHIGHWAY\DRAWINGS\CAD\TRAFFIC REGULATION MEASURES DCO APPLICATION 2000 TO 2020 P06





- NOTES
1. ALL DIMENSIONS IN METRES UNLESS STATED OTHERWISE.
 2. DO NOT SCALE FROM THIS DRAWING. USE ONLY PRINTED DIMENSIONS.
 3. THE PROPOSED WORKS SHOWN ARE ILLUSTRATIVE ONLY AND WILL BE SUBJECT TO CHANGE AS PART OF DETAILED DESIGN DEVELOPMENT. ANY CHANGES WILL BE LIMITED TO BEING WITHIN THE ORDER LIMITS AND ANY OTHER CONSTRAINTS INCLUDED IN THE DEVELOPMENT CONSENT ORDER.
 4. THE PROPOSED TRAFFIC REGULATION ORDERS AND TRAFFIC MANAGEMENT WORKS SHOWN ARE TO BE READ IN CONJUNCTION WITH SCHEDULE(S) 8 OF THE DEVELOPMENT CONSENT ORDER.
 5. WHERE ANY TEMPORARY TRAFFIC MANAGEMENT WORKS ASSOCIATED WITH THE CONSTRUCTION OF THE SCHEME EXTEND OUTSIDE OF THE ORDER LIMITS PRESENTED AND THOSE AREAS DEFINED IN SCHEDULE 8 OF THE DEVELOPMENT CONSENT ORDER, A SEPARATE AGREEMENT WOULD NEED TO BE SOUGHT WITH THE RELEVANT LOCAL AUTHORITY.



- LEGEND
- ORDER LIMITS
 - LAND NOT INCLUDED IN THE ORDER LIMITS
 - TEMPORARY TRAFFIC SIGNAL AND BANKSMAN CONTROL AREA

UPDATED TO INCLUDE NEW ORDER LIMITS	JT	IB	25/09/23	P06
UPDATED TO INCLUDE LAND NOT INCLUDED IN DCO ORDER LIMITS	MP	JH	26/07/23	P05
UPDATED TO REFLECT PLANNING INSPECTORATE COMMENTS	CW	IB	16/03/23	P04
UPDATED TO ADDRESS REVIEW COMMENTS	CW	IB	06/01/23	P03
SECOND ISSUE	CW	AW	16/12/22	P02
FIRST ISSUE	CW	AW	08/12/22	P01
Revision Details	By	Check	Date	Suffix

Purpose of issue
DCO APPLICATION



Project Title
GATE BURTON

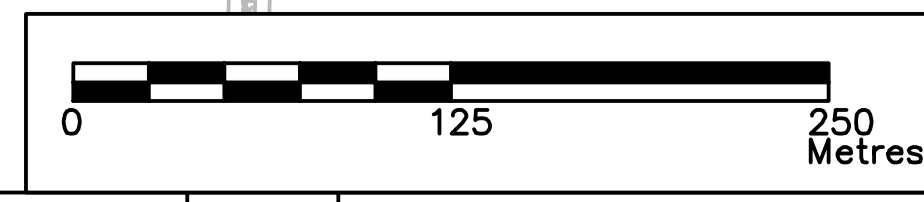
Development Consent Order Drawing Number
EN010131/APP/5.5

Drawing Title
TRAFFIC REGULATION MEASURES PLANS REGULATION 5(2)(O) SHEET 7 OF 20

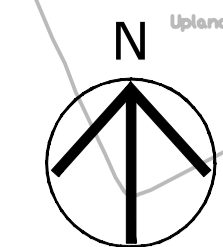
Designed	Drawn	Checked	Approved	Date
CW	JT	JH	IB	25/09/2023
Internal Project No.	Suitability			
60664324	D7			
Scale @ A1 1:2500				

THIS DOCUMENT HAS BEEN PREPARED PURSUANT TO AND SUBJECT TO THE TERMS OF AECOM'S APPOINTMENT BY ITS CLIENT. AECOM ACCEPTS NO LIABILITY FOR ANY USE OF THIS DOCUMENT OTHER THAN BY ITS ORIGINAL CLIENT OR FOLLOWING AECOM'S EXPRESS AGREEMENT TO SUCH USE, AND ONLY FOR THE PURPOSES FOR WHICH IT WAS PREPARED AND PROVIDED.

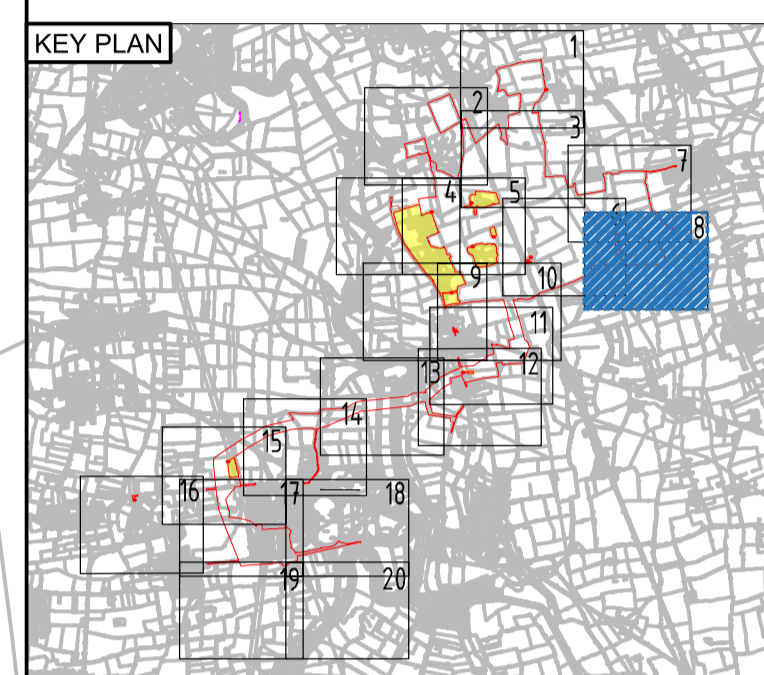
Drawing Number	1 Originator	1 Volume	Rev
60664324	-ACM	-HGN-	P06
DR-CH-2007			
I Type I Role I Number			



Plot Date: 25 September 2023 13:23:28
 File Name: C:\USERS\TATLOP\DRAWINGS\GATE BURTON ENERGY PARK - GENERAL\USD_CAD_GISHIGHWAY\DRAWINGS\CAD\TRAFFIC REGULATION MEASURES DCO APPLICATION 2000 TO 2020 P06



- NOTES
1. ALL DIMENSIONS IN METRES UNLESS STATED OTHERWISE.
 2. DO NOT SCALE FROM THIS DRAWING. USE ONLY PRINTED DIMENSIONS.
 3. THE PROPOSED WORKS SHOWN ARE ILLUSTRATIVE ONLY AND WILL BE SUBJECT TO CHANGE AS PART OF DETAILED DESIGN DEVELOPMENT. ANY CHANGES WILL BE LIMITED TO BEING WITHIN THE ORDER LIMITS AND ANY OTHER CONSTRAINTS INCLUDED IN THE DEVELOPMENT CONSENT ORDER.
 4. THE PROPOSED TRAFFIC REGULATION ORDERS AND TRAFFIC MANAGEMENT WORKS SHOWN ARE TO BE READ IN CONJUNCTION WITH SCHEDULE(S) 8 OF THE DEVELOPMENT CONSENT ORDER.
 5. WHERE ANY TEMPORARY TRAFFIC MANAGEMENT WORKS ASSOCIATED WITH THE CONSTRUCTION OF THE SCHEME EXTEND OUTSIDE OF THE ORDER LIMITS PRESENTED AND THOSE AREAS DEFINED IN SCHEDULE 8 OF THE DEVELOPMENT CONSENT ORDER, A SEPARATE AGREEMENT WOULD NEED TO BE SOUGHT WITH THE RELEVANT LOCAL AUTHORITY.



- LEGEND
- ORDER LIMITS
 - LAND NOT INCLUDED IN THE ORDER LIMITS
 - TEMPORARY TRAFFIC SIGNAL AND BANKSMAN CONTROL AREA

SHEET NOT USED AS PART OF THIS DRAWING SERIES

UPDATED TO INCLUDE NEW ORDER LIMITS	JT	IB	25/09/23	P06
UPDATED TO REFLECT REVISED WORKS AT MARTON ROAD	MP	JH	26/07/23	P05
UPDATED TO REFLECT PLANNING INSPECTORATE COMMENTS	CW	IB	16/03/23	P04
UPDATED TO ADDRESS REVIEW COMMENTS	CW	IB	06/01/23	P03
SECOND ISSUE	CW	AW	16/12/22	P02
FIRST ISSUE	CW	AW	08/12/22	P01
Revision Details	By	Check	Date	Suffix

Purpose of issue
DCO APPLICATION



Project Title
GATE BURTON

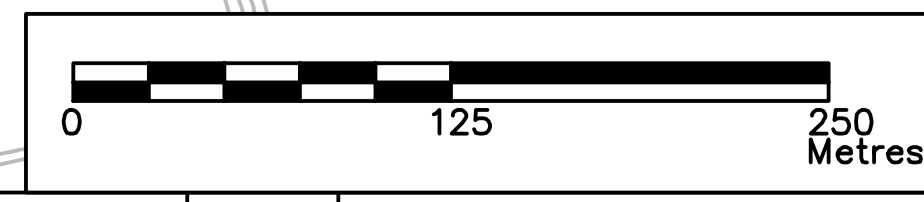
Development Consent Order Drawing Number
EN010131/APP/5.5

Drawing Title
TRAFFIC REGULATION MEASURES PLANS REGULATION 5(2)(O) SHEET 8 OF 20

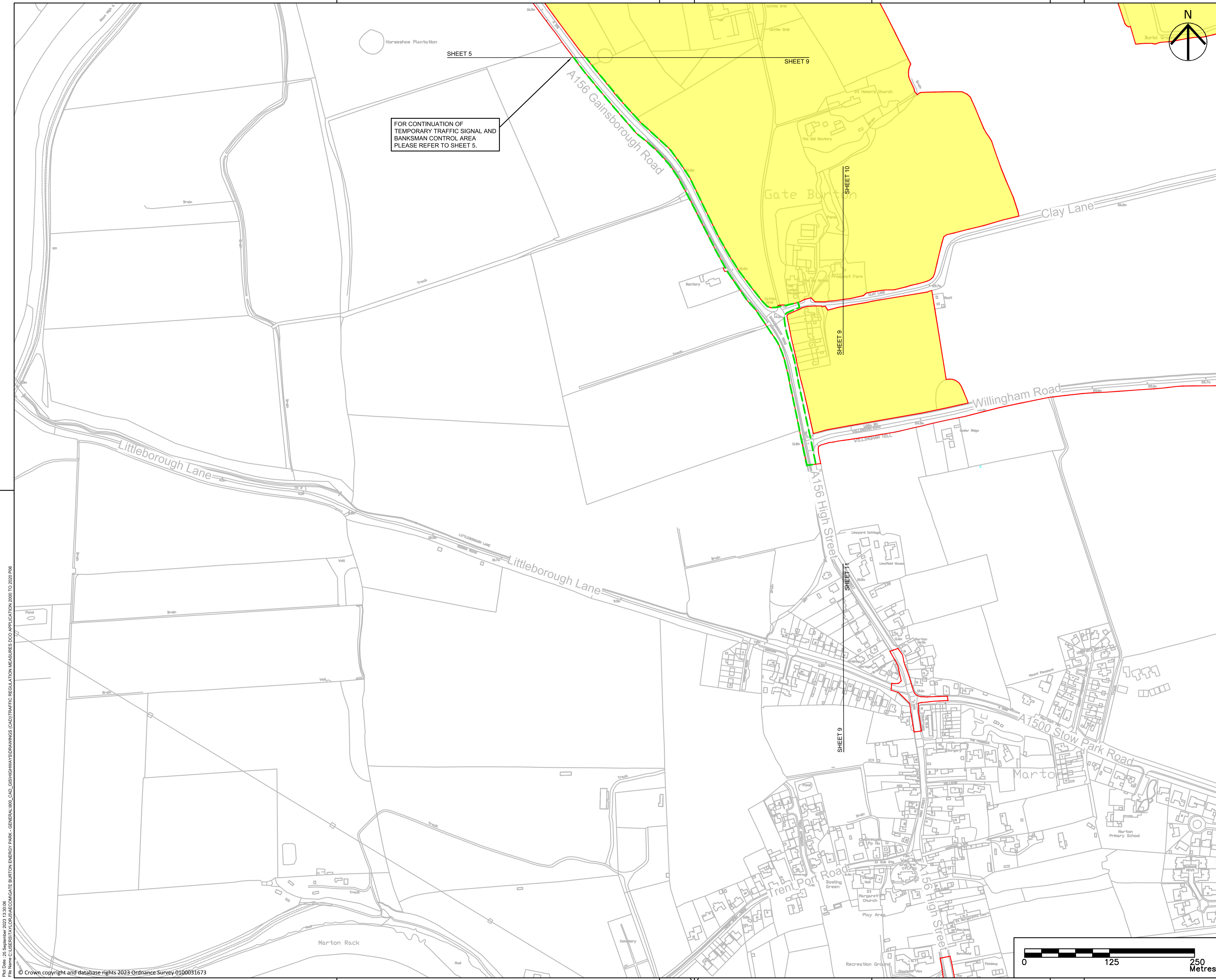
Designed	Drawn	Checked	Approved	Date
CW	JT	JH	IB	25/09/2023
Internal Project No.	Suitability			
60664324	D7			
Scale @ A1 1:2500				

THIS DOCUMENT HAS BEEN PREPARED PURSUANT TO AND SUBJECT TO THE TERMS OF AECOM'S APPOINTMENT BY ITS CLIENT. AECOM ACCEPTS NO LIABILITY FOR ANY USE OF THIS DOCUMENT OTHER THAN BY ITS ORIGINAL CLIENT OR FOLLOWING AECOM'S EXPRESS AGREEMENT TO SUCH USE, AND ONLY FOR THE PURPOSES FOR WHICH IT WAS PREPARED AND PROVIDED.

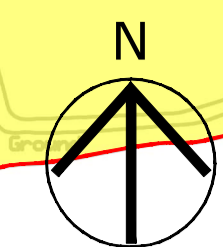
Drawing Number	1 Originator	1 Volume	Rev
60664324	-ACM	-HGN-	P06
DR-CH-2008		I Type I Role I Number	



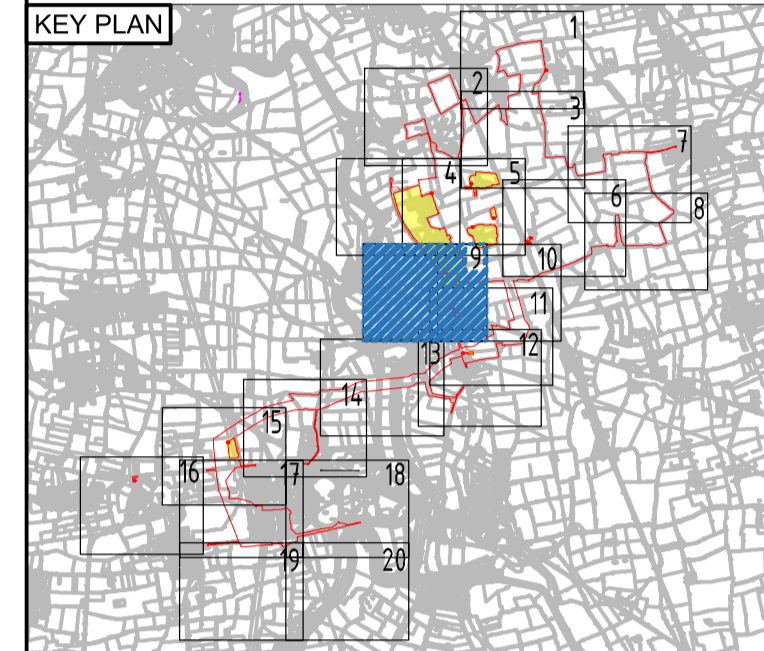
Plot Date: 25 September 2023 11:05:42
 File Name: C:\USERS\TAT\Documents\GATE BURTON ENERGY PARK - GENERAL\300_CAD_GIS\HIGHWAY DRAWINGS CAD\TRAFFIC REGULATION MEASURES DCO APPLICATION 2000 TO 2020 P06



FOR CONTINUATION OF
TEMPORARY TRAFFIC SIGNAL AND
BANKSMAN CONTROL AREA
PLEASE REFER TO SHEET 5.



- NOTES
1. ALL DIMENSIONS IN METRES UNLESS STATED OTHERWISE.
 2. DO NOT SCALE FROM THIS DRAWING. USE ONLY PRINTED DIMENSIONS.
 3. THE PROPOSED WORKS SHOWN ARE ILLUSTRATIVE ONLY AND WILL BE SUBJECT TO CHANGE AS PART OF DETAILED DESIGN DEVELOPMENT. ANY CHANGES WILL BE LIMITED TO BEING WITHIN THE ORDER LIMITS AND ANY OTHER CONSTRAINTS INCLUDED IN THE DEVELOPMENT CONSENT ORDER.
 4. THE PROPOSED TRAFFIC REGULATION ORDERS AND TRAFFIC MANAGEMENT WORKS SHOWN ARE TO BE READ IN CONJUNCTION WITH SCHEDULE(S) 8 OF THE DEVELOPMENT CONSENT ORDER.
 5. WHERE ANY TEMPORARY TRAFFIC MANAGEMENT WORKS ASSOCIATED WITH THE CONSTRUCTION OF THE SCHEME EXTEND OUTSIDE OF THE ORDER LIMITS PRESENTED AND THOSE AREAS DEFINED IN SCHEDULE 8 OF THE DEVELOPMENT CONSENT ORDER, A SEPARATE AGREEMENT WOULD NEED TO BE SOUGHT WITH THE RELEVANT LOCAL AUTHORITY.



- LEGEND
- ORDER LIMITS
 - LAND NOT INCLUDED IN THE ORDER LIMITS
 - TEMPORARY TRAFFIC SIGNAL AND BANKSMAN CONTROL AREA

UPDATED TO INCLUDE NEW ORDER LIMITS	JT	IB	25/09/23	P06
UPDATED TO INCLUDE LAND NOT INCLUDED IN DCO ORDER LIMITS	MP	JH	26/07/23	P05
UPDATED TO REFLECT PLANNING INSPECTORATE COMMENTS	CW	IB	16/03/23	P04
UPDATED TO ADDRESS REVIEW COMMENTS	CW	IB	06/01/23	P03
SECOND ISSUE	CW	AW	16/12/22	P02
FIRST ISSUE	CW	AW	08/12/22	P01
Revision Details	By	Check	Date	Suffix

Purpose of issue
DCO APPLICATION



Project Title
GATE BURTON

Development Consent Order Drawing Number
EN010131/APP/5.5

Drawing Title
TRAFFIC REGULATION MEASURES PLANS REGULATION 5(2)(O) SHEET 9 OF 20

Designed	Drawn	Checked	Approved	Date
CW	JT	JH	IB	25/09/2023
Internal Project No.	Suitability			
60664324	D7			

Scale @ A1
1:2500

THIS DOCUMENT HAS BEEN PREPARED PURSUANT TO AND SUBJECT TO THE TERMS OF AECOM'S APPOINTMENT BY ITS CLIENT. AECOM ACCEPTS NO LIABILITY FOR ANY USE OF THIS DOCUMENT OTHER THAN BY ITS ORIGINAL CLIENT OR FOLLOWING AECOM'S EXPRESS AGREEMENT TO SUCH USE, AND ONLY FOR THE PURPOSES FOR WHICH IT WAS PREPARED AND PROVIDED.

Drawing Number	1 Originator	1 Volume	Rev
60664324	-ACM	-HGN-	P06
		-DR-CH-2009	
	1 Type	1 Role	1 Number

File Date: 25 September 2023 13:30:06
 File Name: C:\DISK1\STAT\DCO\GATE BURTON ENERGY PARK - GENERAL\300_CAD_GBS\HIGHWAY\DRAWINGS\CAD\TRAFFIC REGULATION MEASURES DCO APPLICATION 2023 TO 2020.P06